

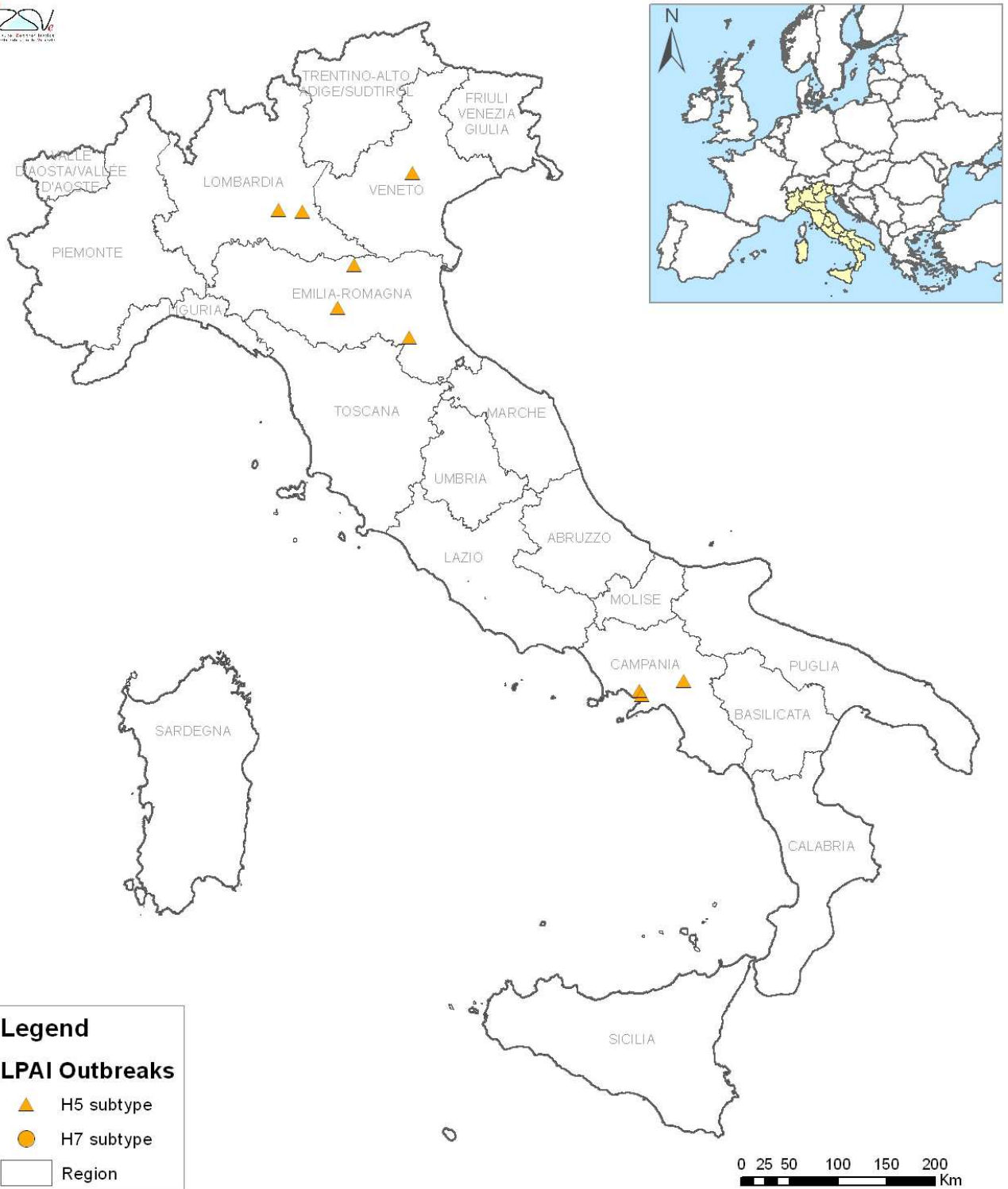
# Low Pathogenicity Avian Influenza in Italy Maps

Epidemiological situation

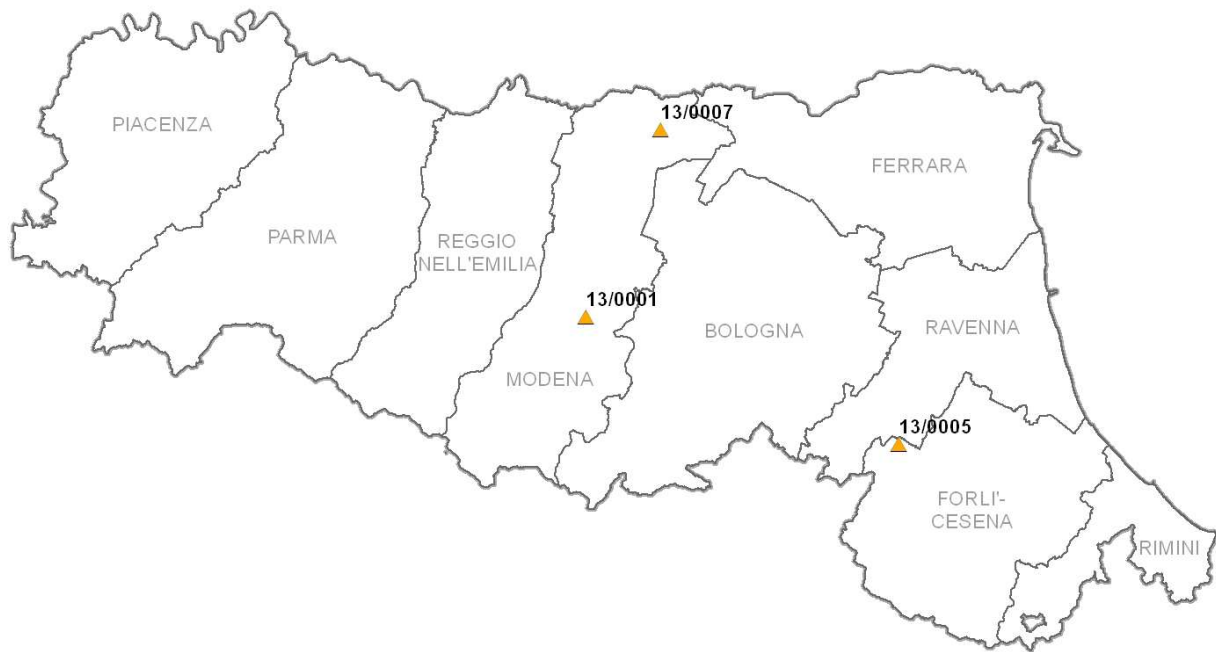
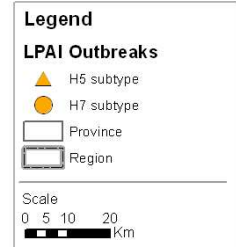
Wednesday, 8<sup>th</sup> January 2014

1. Italy
2. Emilia Romagna Region
3. Lombardia Region
4. Campania Region
5. Veneto Region

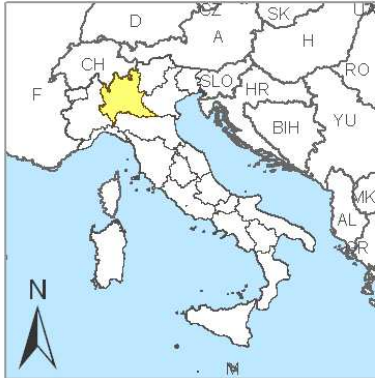
## 1. Italy



## 2. Emilia Romagna Region



### 3. Lombardia Region



**Legend**

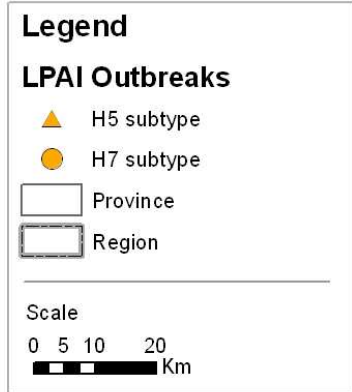
**LP AI Outbreaks**

- ▲ H5 subtype
- H7 subtype
- Province
- ▭ Region

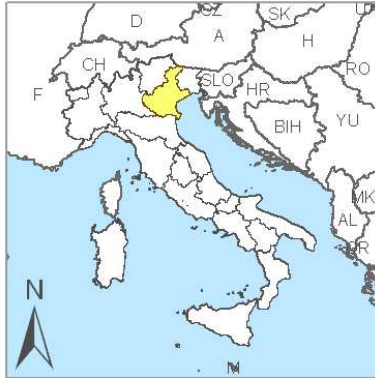
**Scale**  
0 5 10 20 30  
Km



## 4. Campania Region



## 5. Veneto Region



**Legend**

**LP AI Outbreaks**

- ▲ H5 subtype
- H7 subtype
- Province
- ▭ Region

Scale

0 5 10 20 Km

