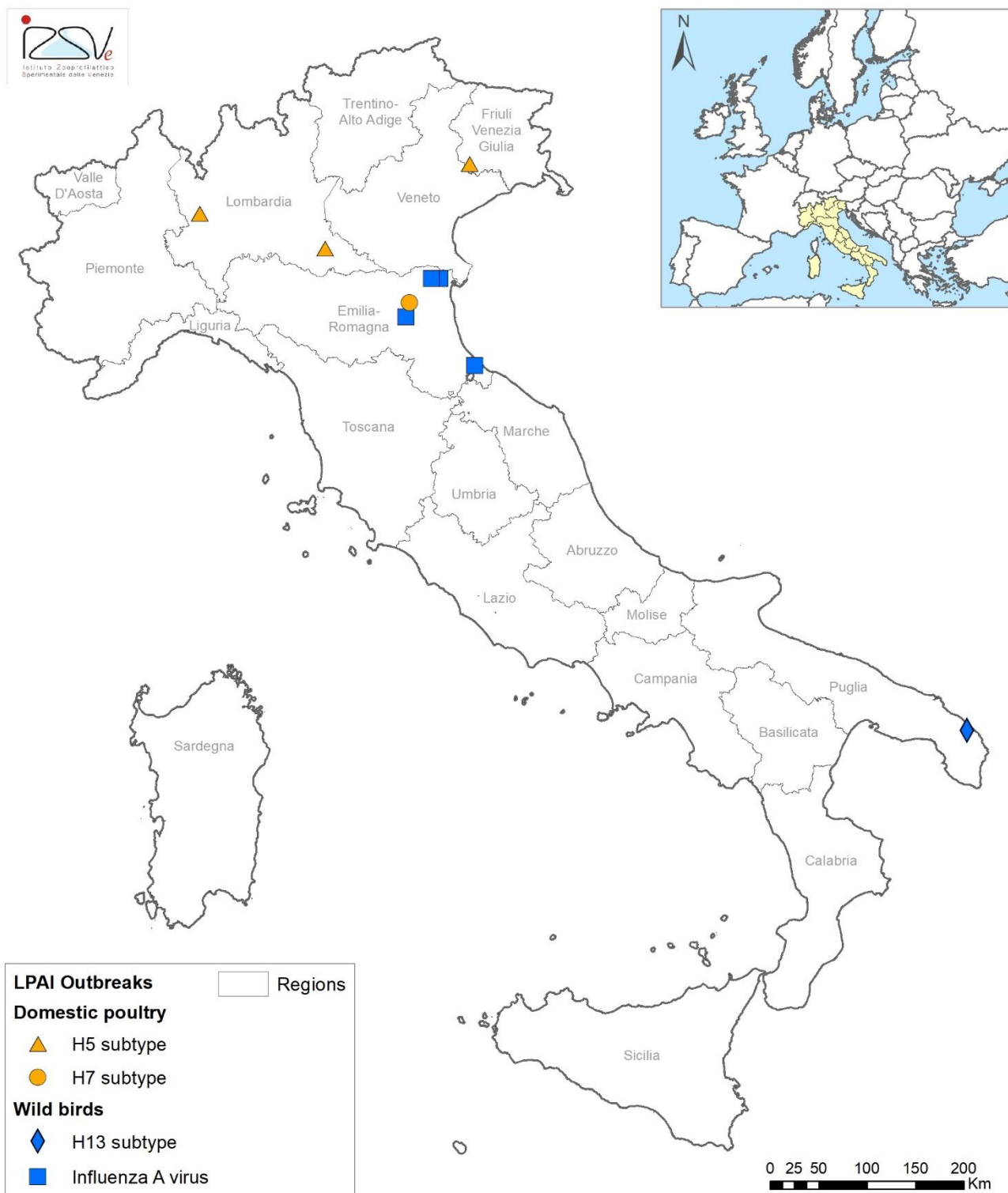


Maps of Low Pathogenic Avian Influenza in Italy

Epidemiological situation
2016

1. Italy
2. Friuli Venezia-Giulia Region
3. Emilia Romagna Region
4. Lombardy Region
5. Puglia Region

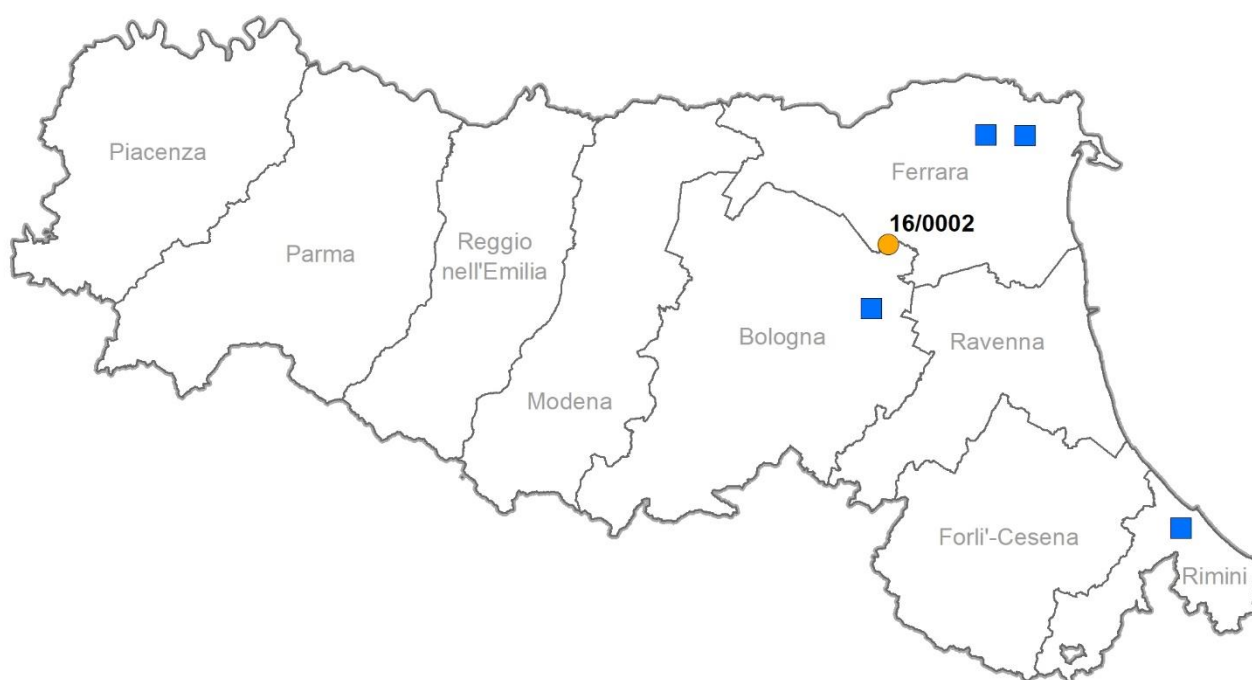
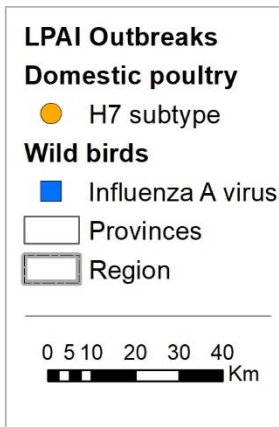
1. Italy



2. Friuli Venezia-Giulia Region



3. Emilia Romagna Region



4. Lombardy Region



Legend

LPAl Outbreaks

▲ H5 subtype

● H7 subtype

□ Province

▭ Region

Scale

0 25 50 Km



5. Puglia Region

